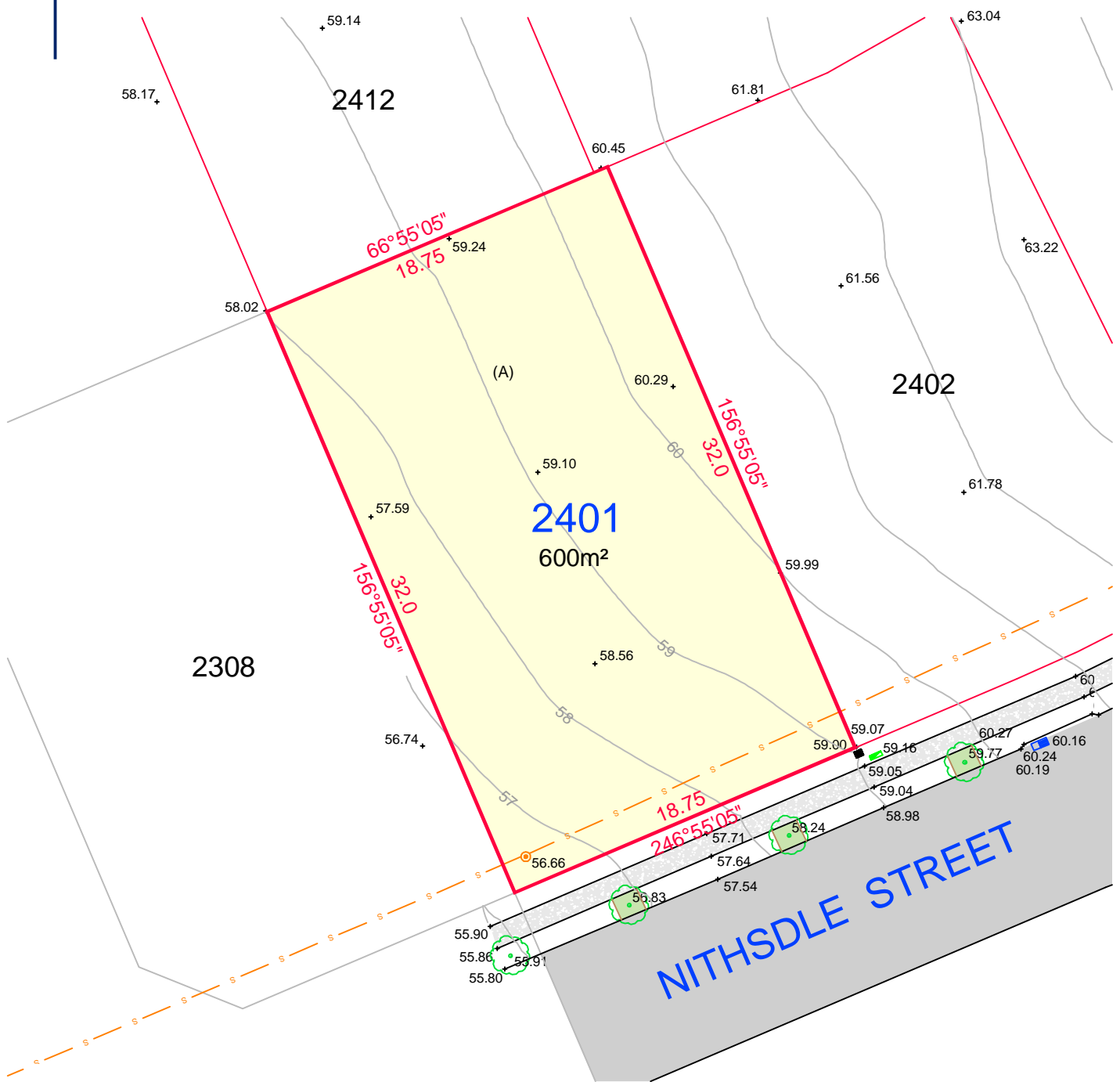


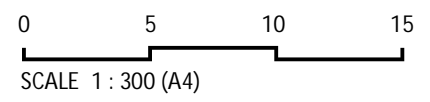
STAGE 24



Lot 2401

Note: The information hereon is for concept design only and should not be used for any other purpose. The survey accurate location of contours, services, drainage and minor structures is available from RPS and should be obtained prior to detail design.

| Legend | | | |
|--------|----------------|--|----------------|
| | Boundary | | Stormwater Pit |
| | Sewer Main | | Telstra |
| | Stormwater | | Hydrant |
| | Top of Bank | | Sewer Manhole |
| | Toe of Bank | | Light Pole |
| | Kerb Inlet Pit | | Tree |
| | Power Box | | |



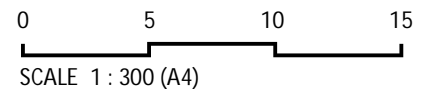
STAGE 24



Lot 2402

Note: The information hereon is for concept design only and should not be used for any other purpose. The survey accurate location of contours, services, drainage and minor structures is available from RPS and should be obtained prior to detail design.

| Legend | | | |
|--------|----------------|--|----------------|
| | Boundary | | Stormwater Pit |
| | Sewer Main | | Telstra |
| | Stormwater | | Hydrant |
| | Top of Bank | | Sewer Manhole |
| | Toe of Bank | | Light Pole |
| | Kerb Inlet Pit | | Tree |
| | Power Box | | |



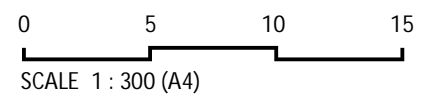
STAGE 24



Lot 2403

Note: The information hereon is for concept design only and should not be used for any other purpose. The survey accurate location of contours, services, drainage and minor structures is available from RPS and should be obtained prior to detail design.

| Legend | | | |
|--------|----------------|--|----------------|
| | Boundary | | Stormwater Pit |
| | Sewer Main | | Telstra |
| | Stormwater | | Hydrant |
| | Top of Bank | | Sewer Manhole |
| | Toe of Bank | | Light Pole |
| | Kerb Inlet Pit | | Tree |
| | Power Box | | |



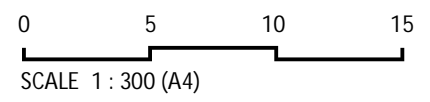
STAGE 24



Lot 2404

Note: The information hereon is for concept design only and should not be used for any other purpose. The survey accurate location of contours, services, drainage and minor structures is available from RPS and should be obtained prior to detail design.

| Legend | | | |
|--------|----------------|--|----------------|
| | Boundary | | Stormwater Pit |
| | Sewer Main | | Telstra |
| | Stormwater | | Hydrant |
| | Top of Bank | | Sewer Manhole |
| | Toe of Bank | | Light Pole |
| | Kerb Inlet Pit | | Tree |
| | Power Box | | |



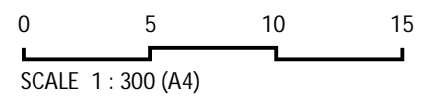
STAGE 24



Lot 2405

Note: The information hereon is for concept design only and should not be used for any other purpose. The survey accurate location of contours, services, drainage and minor structures is available from RPS and should be obtained prior to detail design.

| Legend | | | |
|--------|----------------|--|----------------|
| | Boundary | | Stormwater Pit |
| | Sewer Main | | Telstra |
| | Stormwater | | Hydrant |
| | Top of Bank | | Sewer Manhole |
| | Toe of Bank | | Light Pole |
| | Kerb Inlet Pit | | Tree |
| | Power Box | | |

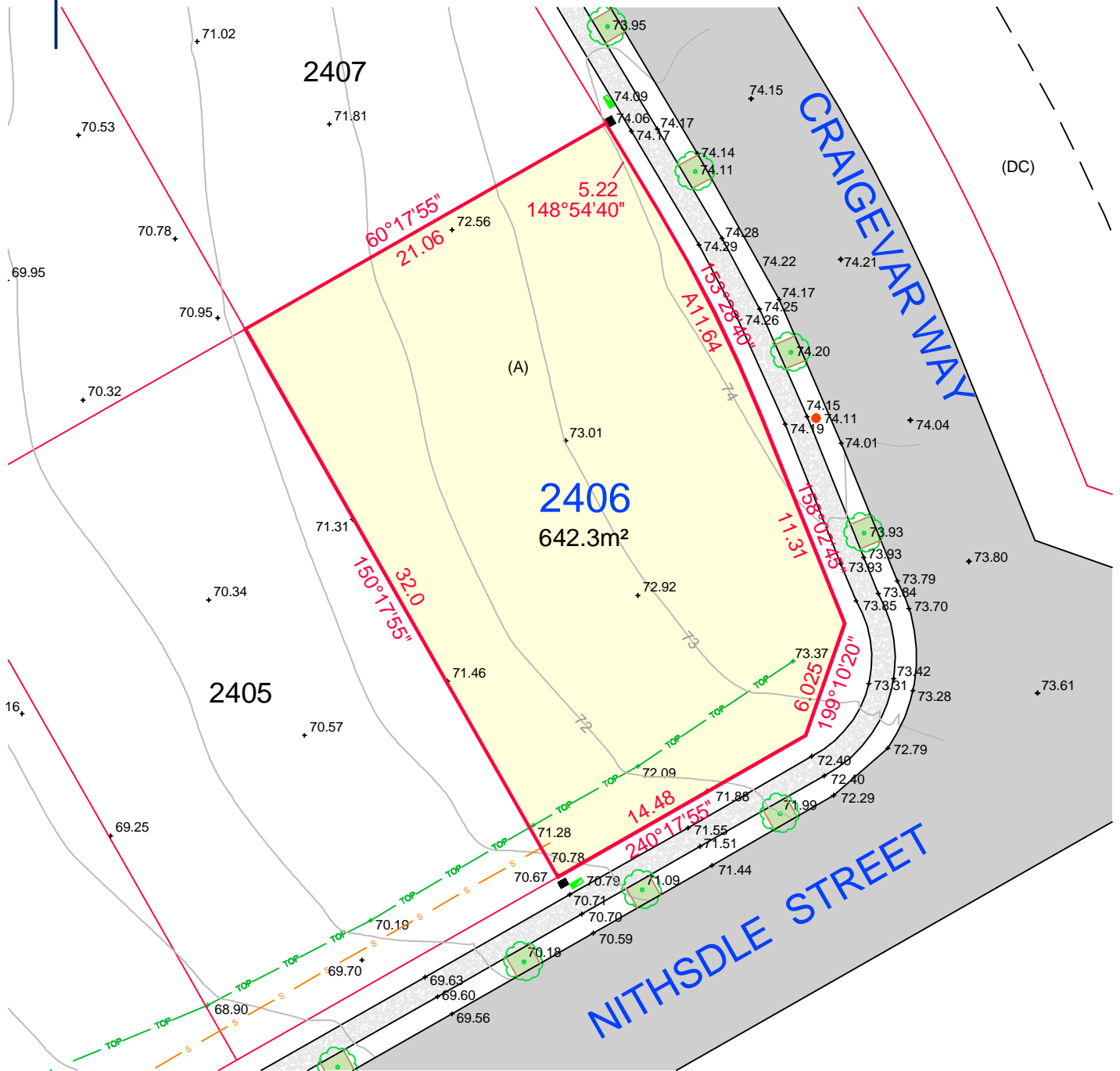


(A) - RESTRICTION AS TO USER
(DC) - POSITIVE COVENANT 6 WIDE

NORTHLAKES

You're heading in the right direction

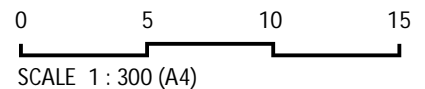
STAGE 24



Lot 2406

Note: The information hereon is for concept design only and should not be used for any other purpose. The survey accurate location of contours, services, drainage and minor structures is available from RPS and should be obtained prior to detail design.

| Legend | | | |
|--------|----------------|--|----------------|
| | Boundary | | Stormwater Pit |
| | Sewer Main | | Telstra |
| | Stormwater | | Hydrant |
| | Top of Bank | | Sewer Manhole |
| | Toe of Bank | | Light Pole |
| | Kerb Inlet Pit | | Tree |
| | Power Box | | |

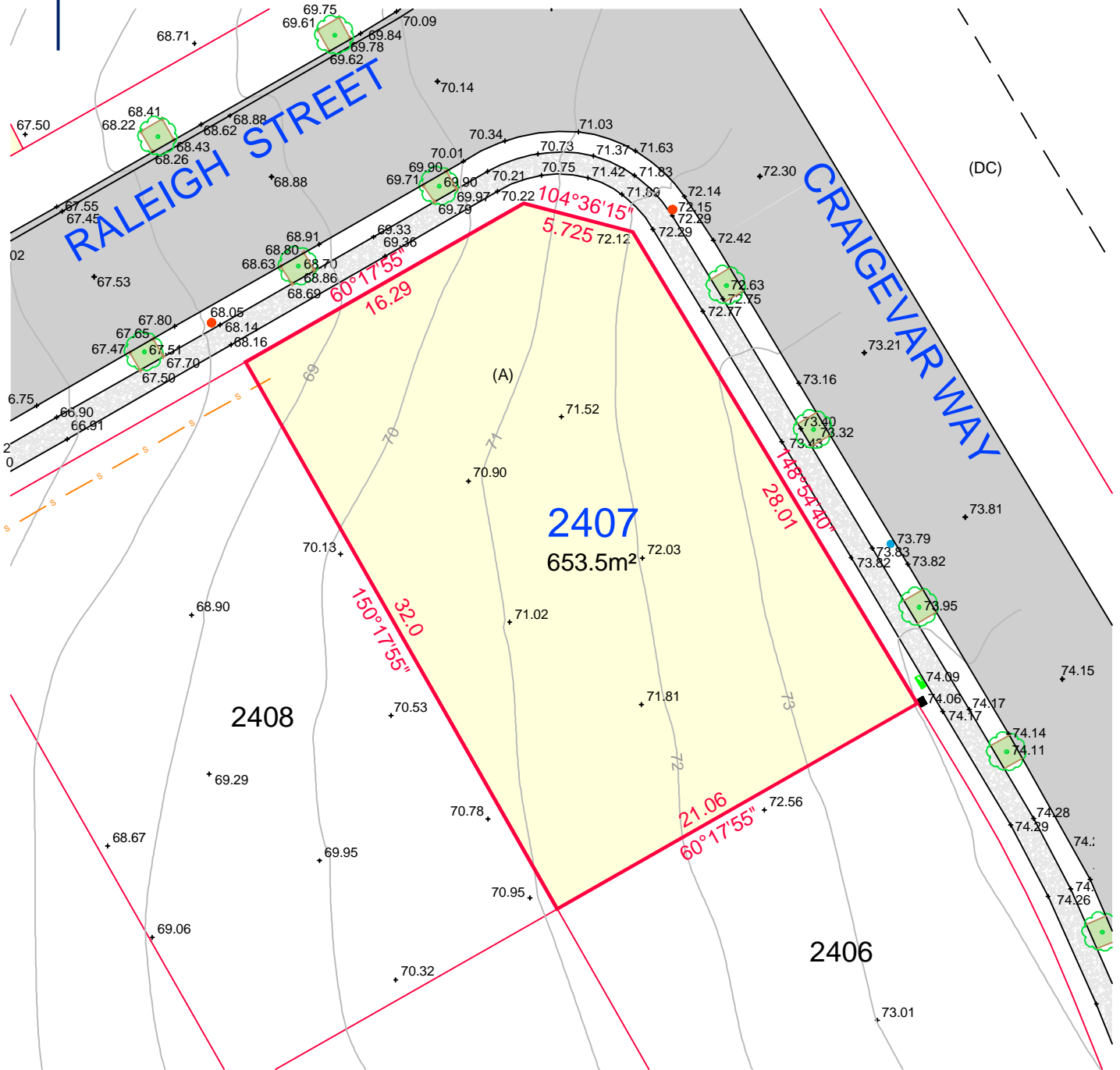


(A) - RESTRICTION AS TO USER
(DC) - POSITIVE COVENANT 6 WIDE

NORTHLAKES

You're heading in the right direction

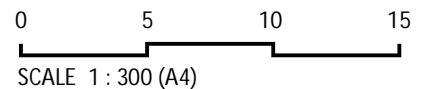
STAGE 24



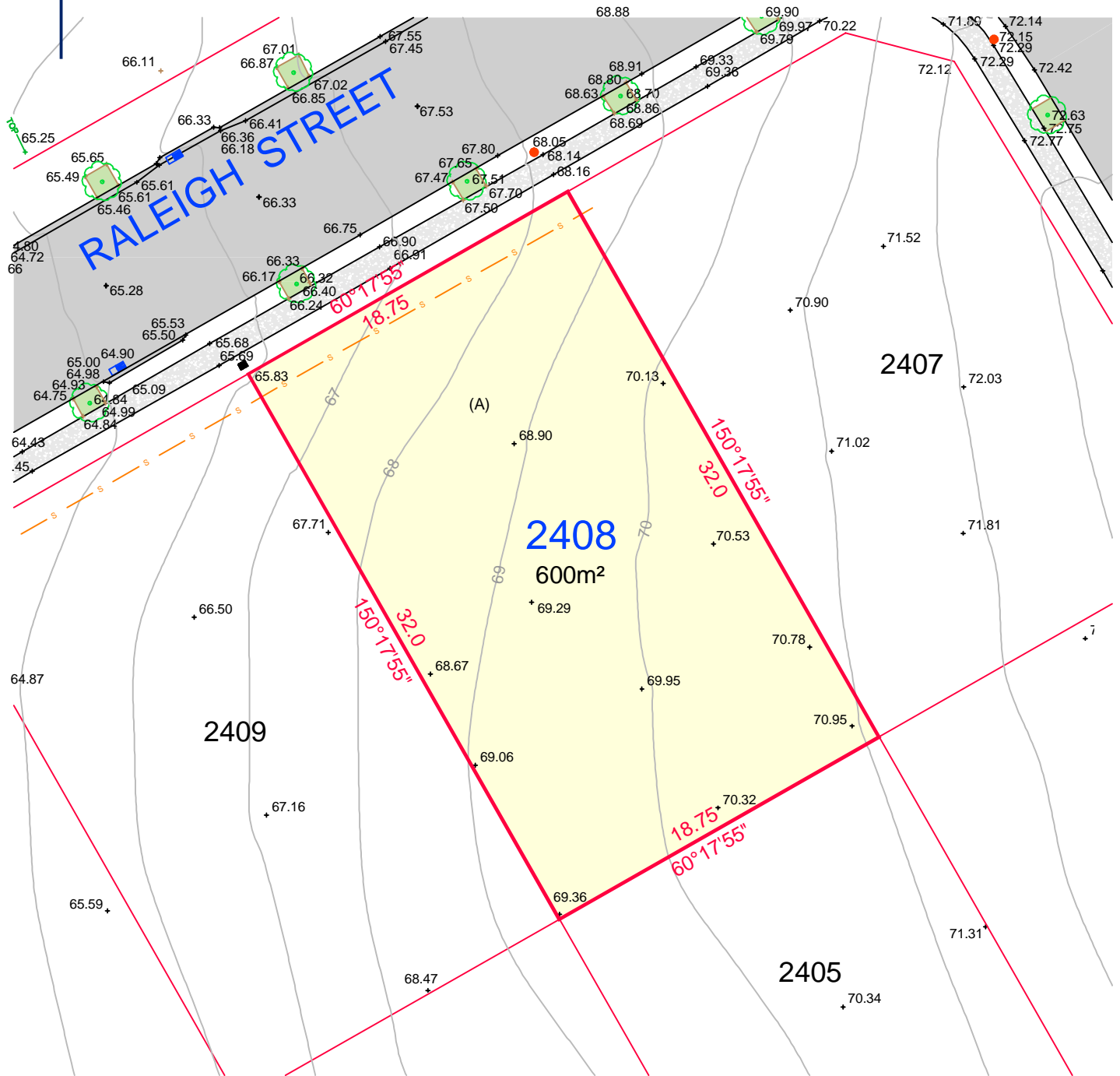
Lot 2407

Note: The information hereon is for concept design only and should not be used for any other purpose. The survey accurate location of contours, services, drainage and minor structures is available from RPS and should be obtained prior to detail design.

| Legend | | | |
|--------|----------------|--|----------------|
| | Boundary | | Stormwater Pit |
| | Sewer Main | | Telstra |
| | Stormwater | | Hydrant |
| | Top of Bank | | Sewer Manhole |
| | Toe of Bank | | Light Pole |
| | Kerb Inlet Pit | | Tree |
| | Power Box | | |



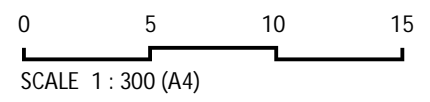
STAGE 24



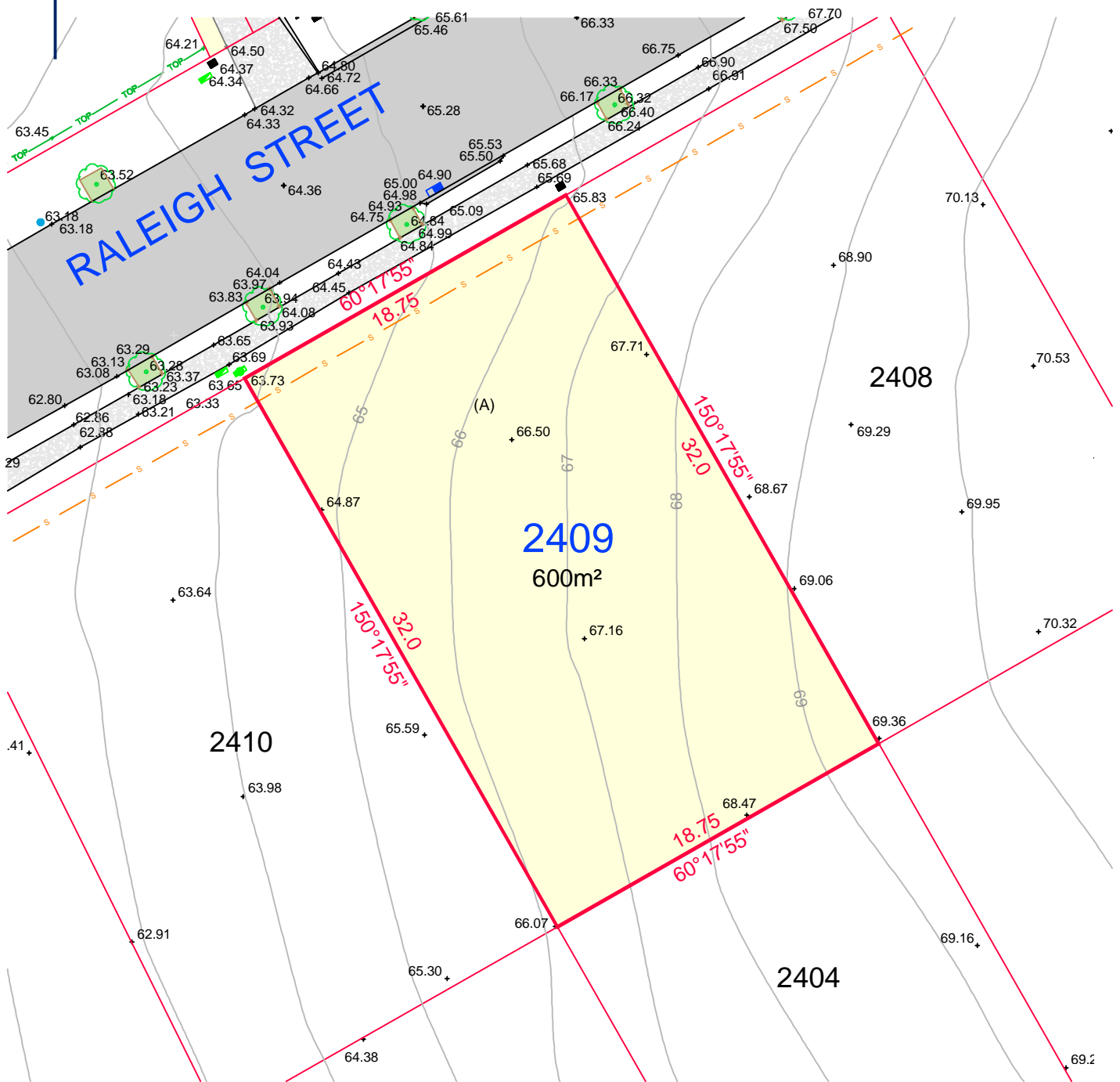
Lot 2408

Note: The information hereon is for concept design only and should not be used for any other purpose. The survey accurate location of contours, services, drainage and minor structures is available from RPS and should be obtained prior to detail design.

| Legend | | | |
|--------|----------------|--|----------------|
| | Boundary | | Stormwater Pit |
| | Sewer Main | | Telstra |
| | Stormwater | | Hydrant |
| | Top of Bank | | Sewer Manhole |
| | Toe of Bank | | Light Pole |
| | Kerb Inlet Pit | | Tree |
| | Power Box | | |



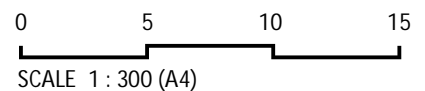
STAGE 24



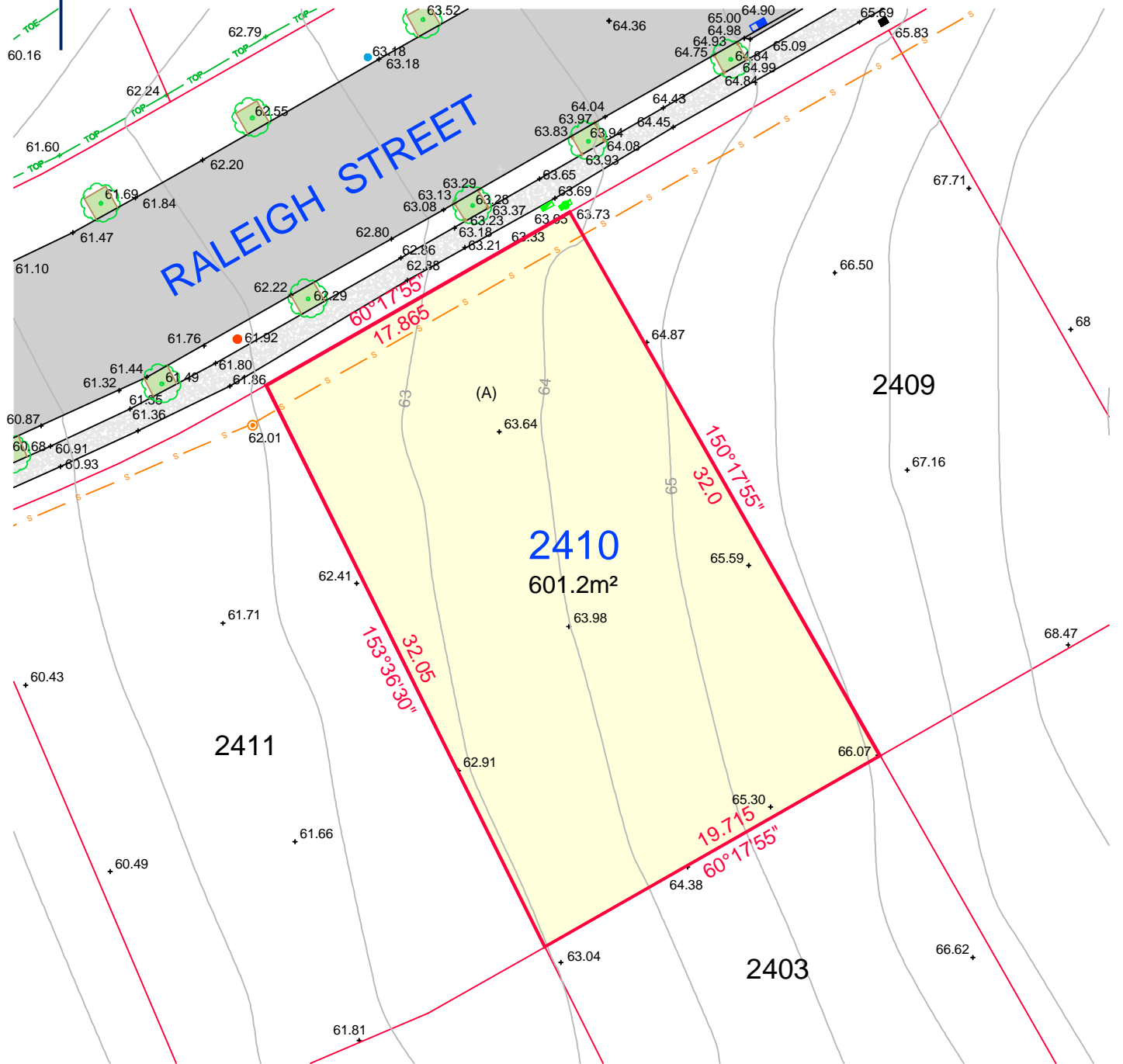
Lot 2409

Note: The information hereon is for concept design only and should not be used for any other purpose. The survey accurate location of contours, services, drainage and minor structures is available from RPS and should be obtained prior to detail design.

| Legend | | | |
|--------|----------------|--|----------------|
| | Boundary | | Stormwater Pit |
| | Sewer Main | | Telstra |
| | Stormwater | | Hydrant |
| | Top of Bank | | Sewer Manhole |
| | Toe of Bank | | Light Pole |
| | Kerb Inlet Pit | | Tree |
| | Power Box | | |



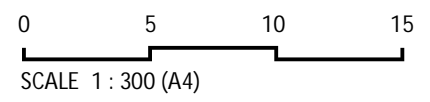
STAGE 24



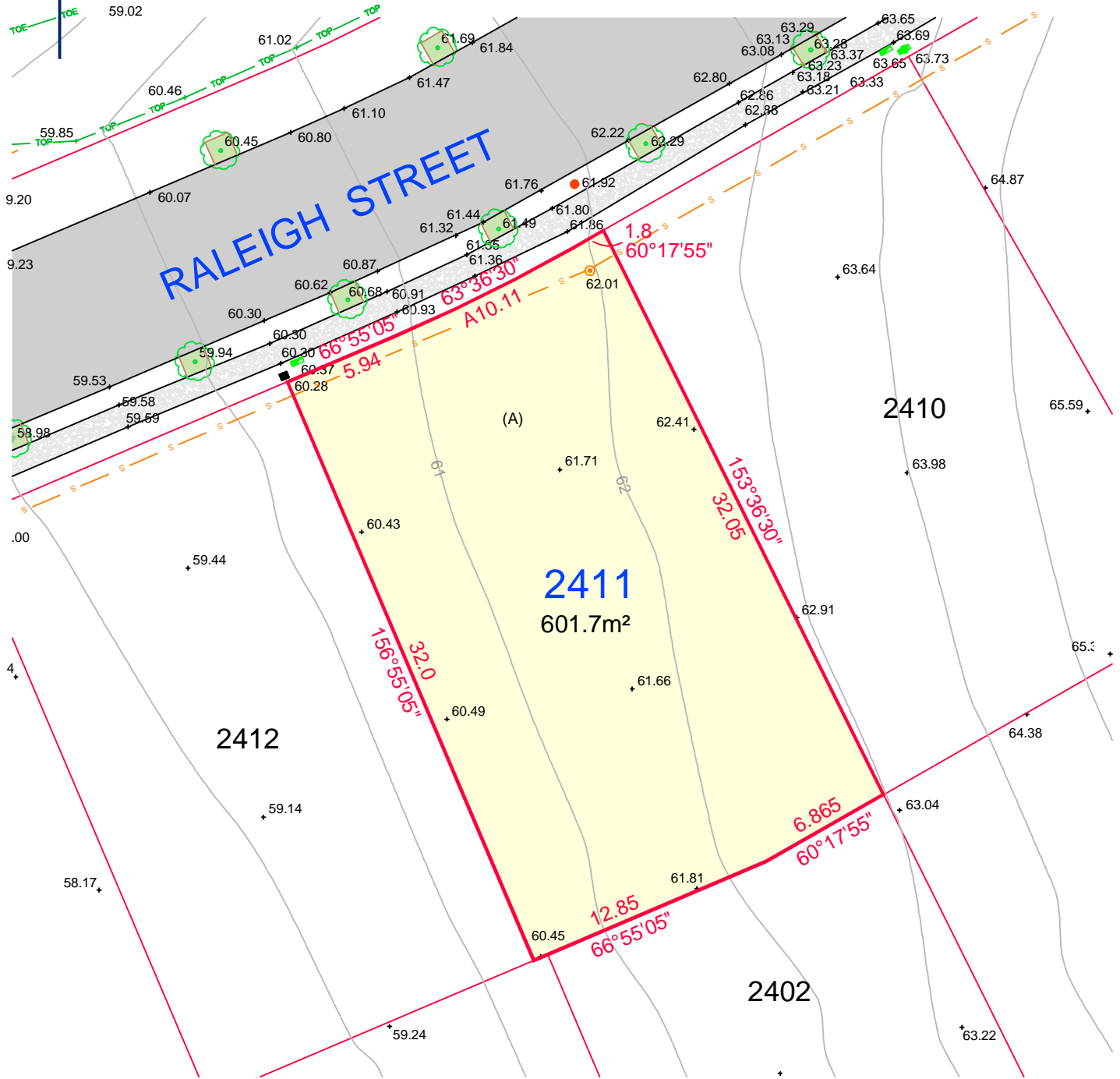
Lot 2410

Note: The information hereon is for concept design only and should not be used for any other purpose. The survey accurate location of contours, services, drainage and minor structures is available from RPS and should be obtained prior to detail design.

| Legend | | | |
|--------|----------------|--|----------------|
| | Boundary | | Stormwater Pit |
| | Sewer Main | | Telstra |
| | Stormwater | | Hydrant |
| | Top of Bank | | Sewer Manhole |
| | Toe of Bank | | Light Pole |
| | Kerb Inlet Pit | | Tree |
| | Power Box | | |



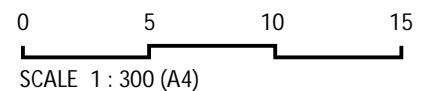
STAGE 24



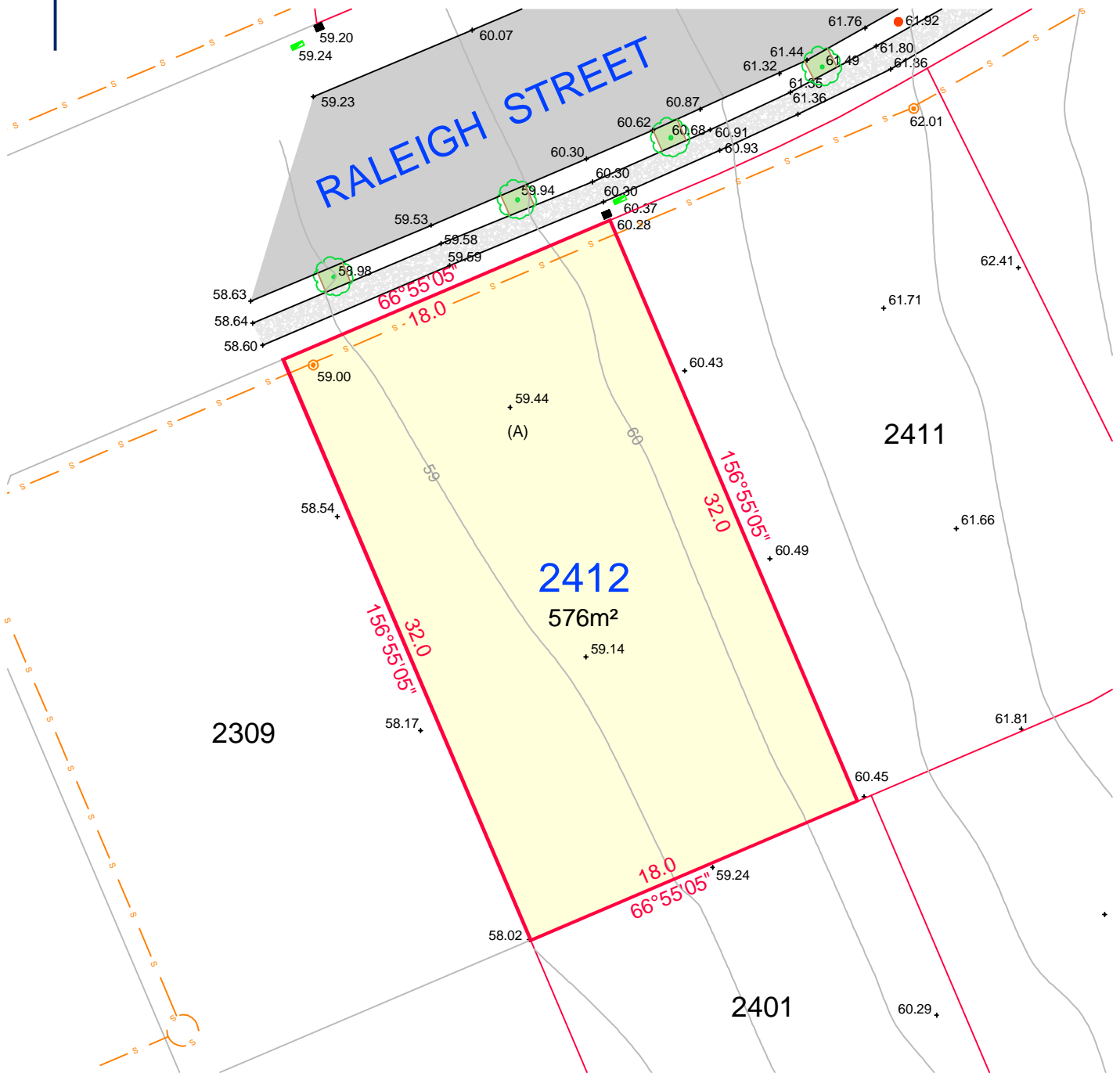
Lot 2411

Note: The information hereon is for concept design only and should not be used for any other purpose. The survey accurate location of contours, services, drainage and minor structures is available from RPS and should be obtained prior to detail design.

| Legend | | | |
|--------|----------------|--|----------------|
| | Boundary | | Stormwater Pit |
| | Sewer Main | | Telstra |
| | Stormwater | | Hydrant |
| | Top of Bank | | Sewer Manhole |
| | Toe of Bank | | Light Pole |
| | Kerb Inlet Pit | | Tree |
| | Power Box | | |



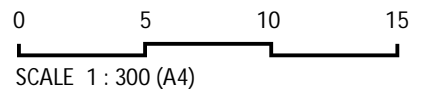
STAGE 24



Lot 2412

Note: The information hereon is for concept design only and should not be used for any other purpose. The survey accurate location of contours, services, drainage and minor structures is available from RPS and should be obtained prior to detail design.

| Legend | | | |
|--------|----------------|--|----------------|
| | Boundary | | Stormwater Pit |
| | Sewer Main | | Telstra |
| | Stormwater | | Hydrant |
| | Top of Bank | | Sewer Manhole |
| | Toe of Bank | | Light Pole |
| | Kerb Inlet Pit | | Tree |
| | Power Box | | |

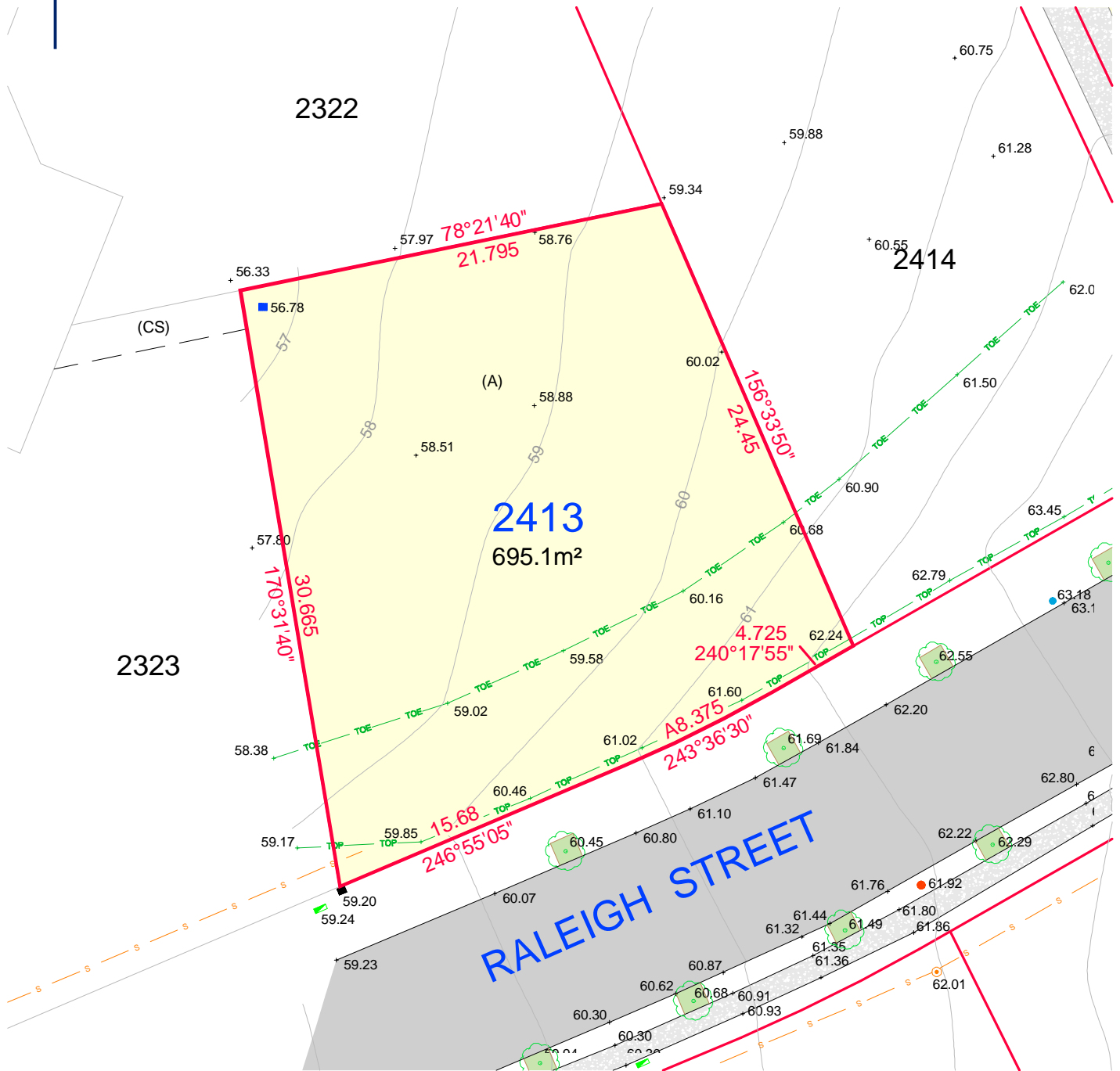


(A) - RESTRICTION AS TO USER
 (CS) - EASEMENT TO DRAIN WATER 2 WIDE

NORTHLAKES

You're heading in the right direction

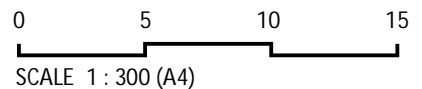
STAGE 24



Lot 2413

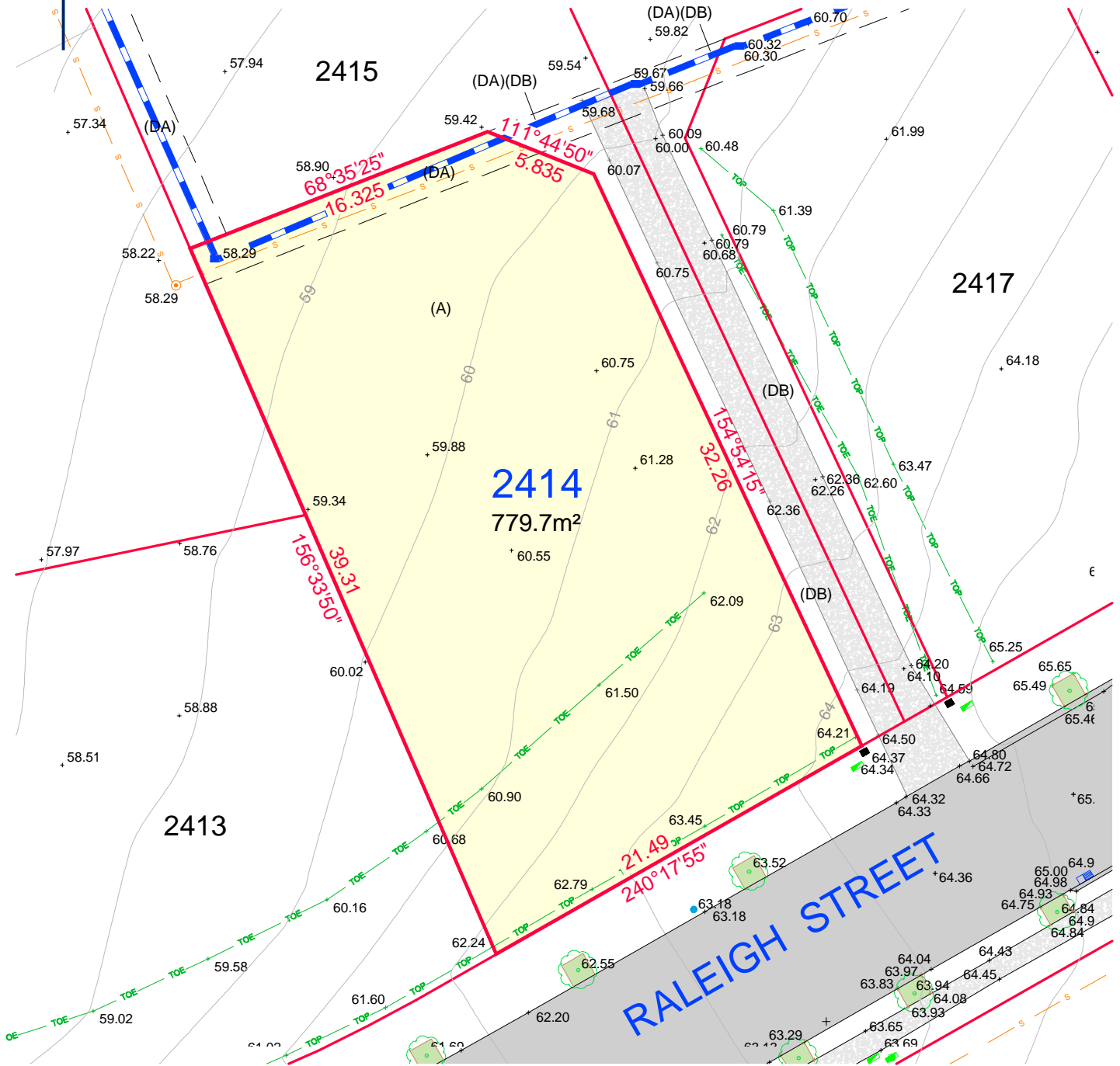
Note: The information hereon is for concept design only and should not be used for any other purpose. The survey accurate location of contours, services, drainage and minor structures is available from RPS and should be obtained prior to detail design.

| Legend | | | |
|--------|----------------|--|----------------|
| | Boundary | | Stormwater Pit |
| | Sewer Main | | Telstra |
| | Stormwater | | Hydrant |
| | Top of Bank | | Sewer Manhole |
| | Toe of Bank | | Light Pole |
| | Kerb Inlet Pit | | Tree |
| | Power Box | | |



STAGE 24

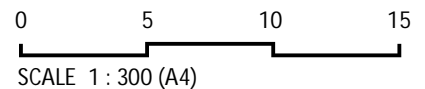
(A) - RESTRICTION AS TO USER
 (DA) - EASEMENT TO DRAIN WATER 2 WIDE
 (DB) - RIGHT OF CARRIAGEWAY AND EASEMENT FOR SERVICES 2.5 WIDE AND VARIABLE WIDTH



Lot 2414

Note: The information hereon is for concept design only and should not be used for any other purpose. The survey accurate location of contours, services, drainage and minor structures is available from RPS and should be obtained prior to detail design.

| Legend | |
|--------|----------------|
| | Boundary |
| | Sewer Main |
| | Stormwater |
| | Top of Bank |
| | Toe of Bank |
| | Kerb Inlet Pit |
| | Power Box |
| | Stormwater Pit |
| | Telstra |
| | Hydrant |
| | Sewer Manhole |
| | Light Pole |
| | Tree |



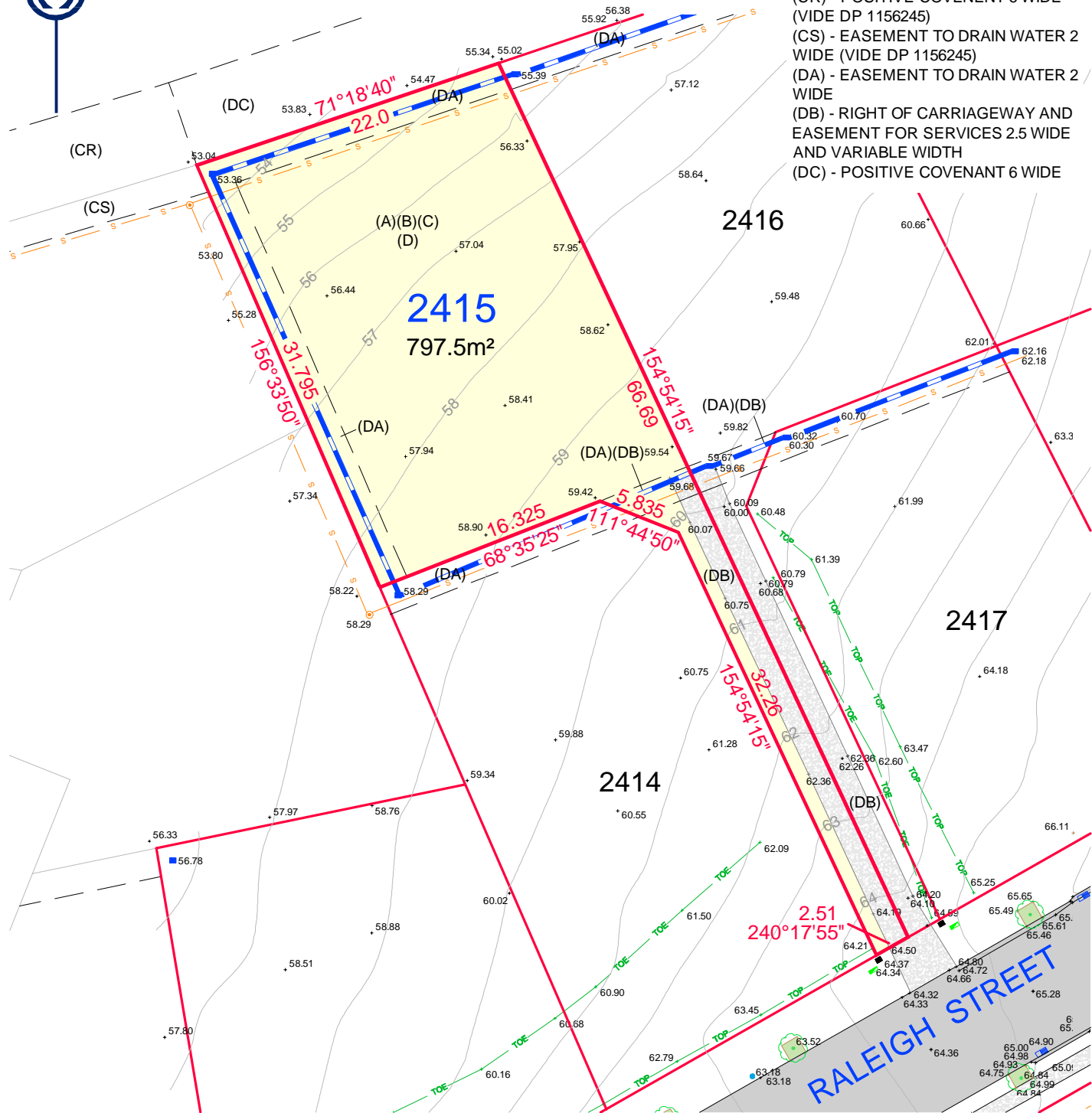


NORHLAKES

You're heading in the right direction

STAGE 24

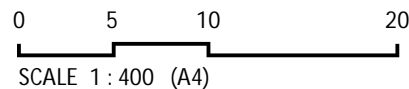
- (A) - RESTRICTION AS TO USER
- (B) - RESTRICTION AS TO USER (SLOPE EXCEEDING 15%)
- (C) - RESTRICTION AS TO USER (BUSHFIRE CONSTRUCTION)
- (D) - RESTRICTION AS TO USER (KEEPING OF CATS)
- (CR) - POSITIVE COVENANT 6 WIDE (VIDE DP 1156245)
- (CS) - EASEMENT TO DRAIN WATER 2 WIDE (VIDE DP 1156245)
- (DA) - EASEMENT TO DRAIN WATER 2 WIDE
- (DB) - RIGHT OF CARRIAGEWAY AND EASEMENT FOR SERVICES 2.5 WIDE AND VARIABLE WIDTH
- (DC) - POSITIVE COVENANT 6 WIDE



Lot 2415

Note: The information hereon is for concept design only and should not be used for any other purpose. The survey accurate location of contours, services, drainage and minor structures is available from RPS and should be obtained prior to detail design.

| Legend | | | |
|--------|----------------|--|----------------|
| | Boundary | | Stormwater Pit |
| | Sewer Main | | Telstra |
| | Stormwater | | Hydrant |
| | Top of Bank | | Sewer Manhole |
| | Toe of Bank | | Light Pole |
| | Kerb Inlet Pit | | Tree |
| | Power Box | | |



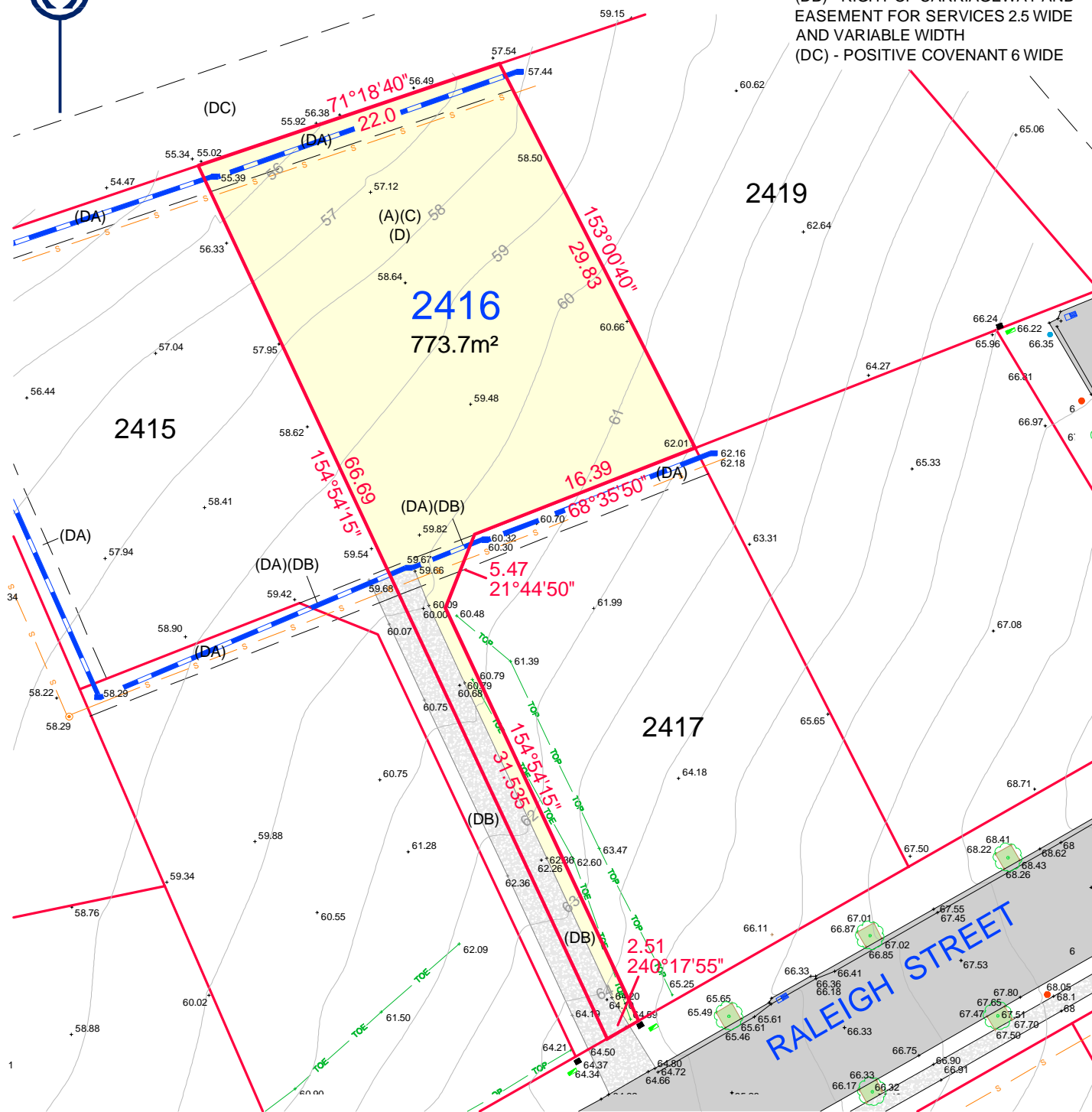


NORHLAKES

You're heading in the right direction

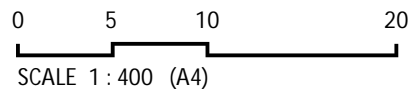
STAGE 24

- (A) - RESTRICTION AS TO USER
- (C) - RESTRICTION AS TO USER (BUSHFIRE CONSTRUCTION)
- (D) - RESTRICTION AS TO USER (KEEPING OF CATS)
- (DA) - EASEMENT TO DRAIN WATER 2 WIDE
- (DB) - RIGHT OF CARRIAGEWAY AND EASEMENT FOR SERVICES 2.5 WIDE AND VARIABLE WIDTH
- (DC) - POSITIVE COVENANT 6 WIDE



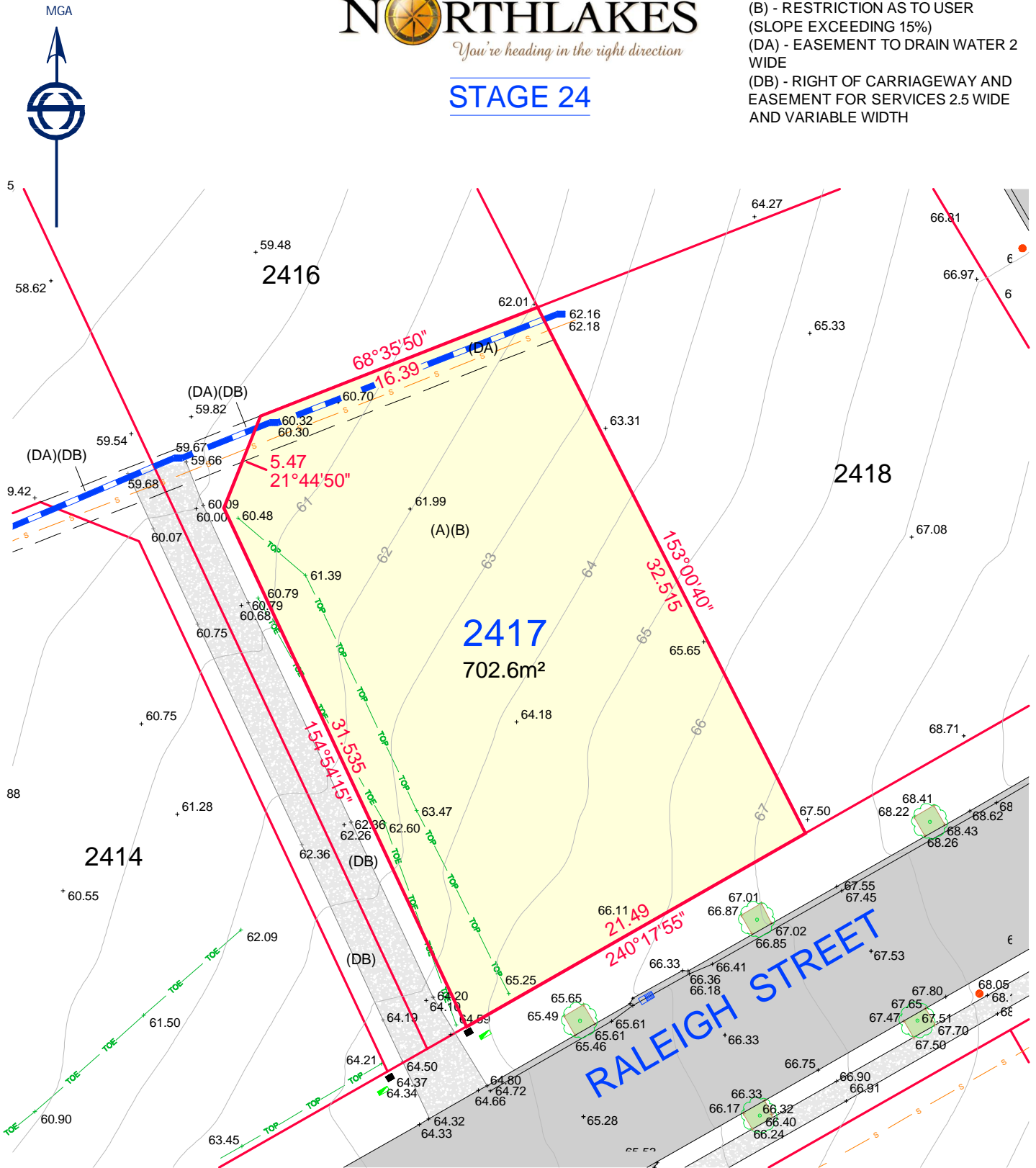
Note: The information hereon is for concept design only and should not be used for any other purpose. The survey accurate location of contours, services, drainage and minor structures is available from RPS and should be obtained prior to detail design.

| Legend | | | |
|--------|----------------|--|----------------|
| | Boundary | | Stormwater Pit |
| | Sewer Main | | Telstra |
| | Stormwater | | Hydrant |
| | Top of Bank | | Sewer Manhole |
| | Toe of Bank | | Light Pole |
| | Kerb Inlet Pit | | Tree |
| | Power Box | | |



STAGE 24

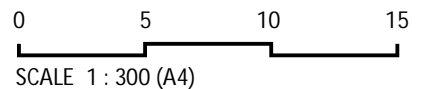
- (A) - RESTRICTION AS TO USER
- (B) - RESTRICTION AS TO USER (SLOPE EXCEEDING 15%)
- (DA) - EASEMENT TO DRAIN WATER 2 WIDE
- (DB) - RIGHT OF CARRIAGEWAY AND EASEMENT FOR SERVICES 2.5 WIDE AND VARIABLE WIDTH



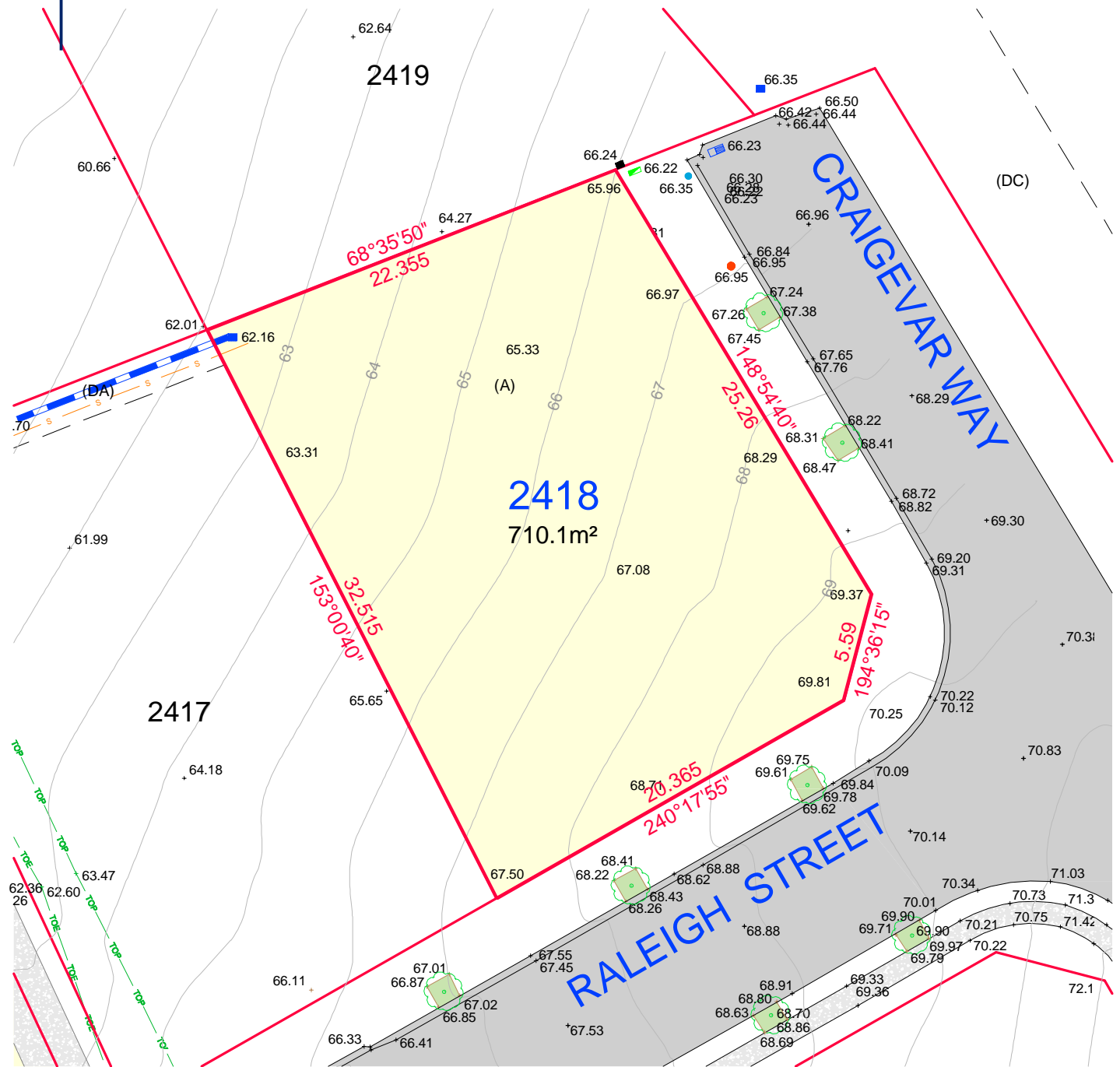
Lot 2417

Note: The information hereon is for concept design only and should not be used for any other purpose. The survey accurate location of contours, services, drainage and minor structures is available from RPS and should be obtained prior to detail design.

| Legend | | | |
|--------|----------------|--|----------------|
| | Boundary | | Stormwater Pit |
| | Sewer Main | | Telstra |
| | Stormwater | | Hydrant |
| | Top of Bank | | Sewer Manhole |
| | Toe of Bank | | Light Pole |
| | Kerb Inlet Pit | | Tree |
| | Power Box | | |



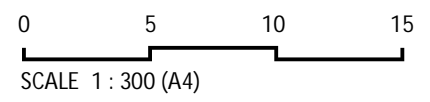
STAGE 24



Lot 2418

Note: The information hereon is for concept design only and should not be used for any other purpose. The survey accurate location of contours, services, drainage and minor structures is available from RPS and should be obtained prior to detail design.

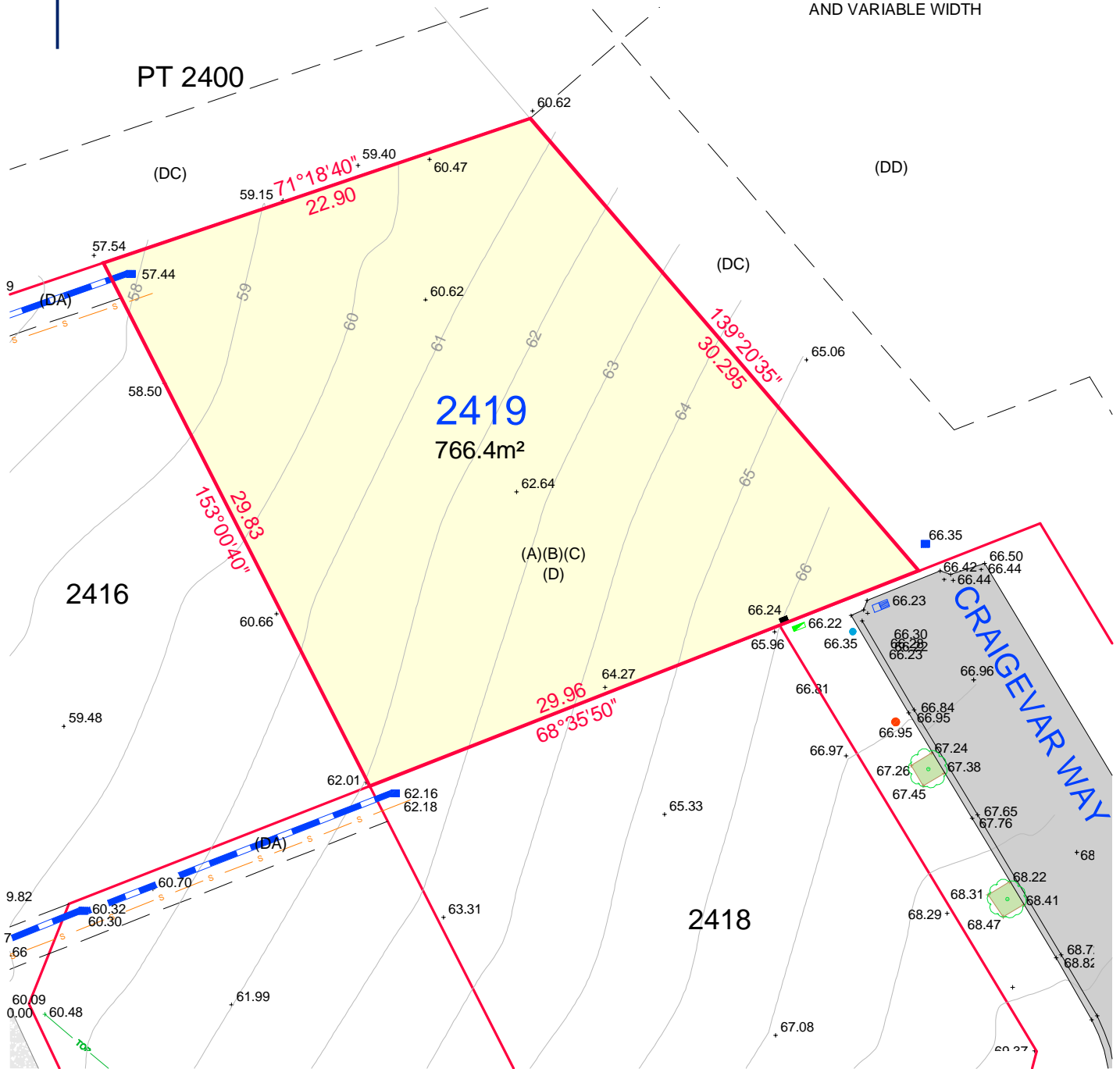
| Legend | |
|---|----------------|
| — | Boundary |
| — | Sewer Main |
| — — | Stormwater |
| — | Top of Bank |
| — | Toe of Bank |
| ■ | Kerb Inlet Pit |
| ■ | Power Box |
| ■ | Stormwater Pit |
| ■ | Telstra |
| ● | Hydrant |
| ● | Sewer Manhole |
| ● | Light Pole |
| ○ | Tree |





STAGE 24

- (A) - RESTRICTION AS TO USER
- (B) - RESTRICTION AS TO USER
- (SLOPE EXCEEDING 15%)
- (C) - RESTRICTION AS TO USER
- (BUSHFIRE CONSTRUCTION)
- (D) - RESTRICTION AS TO USER
- (KEEPING OF CATS)
- (DA) - EASEMENT TO DRAIN WATER 2 WIDE
- (DC) - POSITIVE COVENANT 6 WIDE
- (DD) - POSITIVE COVENANT 24 WIDE AND VARIABLE WIDTH



Lot 2419

Note: The information hereon is for concept design only and should not be used for any other purpose. The survey accurate location of contours, services, drainage and minor structures is available from RPS and should be obtained prior to detail design.

| Legend | | | |
|--------|----------------|--|----------------|
| | Boundary | | Stormwater Pit |
| | Sewer Main | | Telstra |
| | Stormwater | | Hydrant |
| | Top of Bank | | Sewer Manhole |
| | Toe of Bank | | Light Pole |
| | Kerb Inlet Pit | | Tree |
| | Power Box | | |

